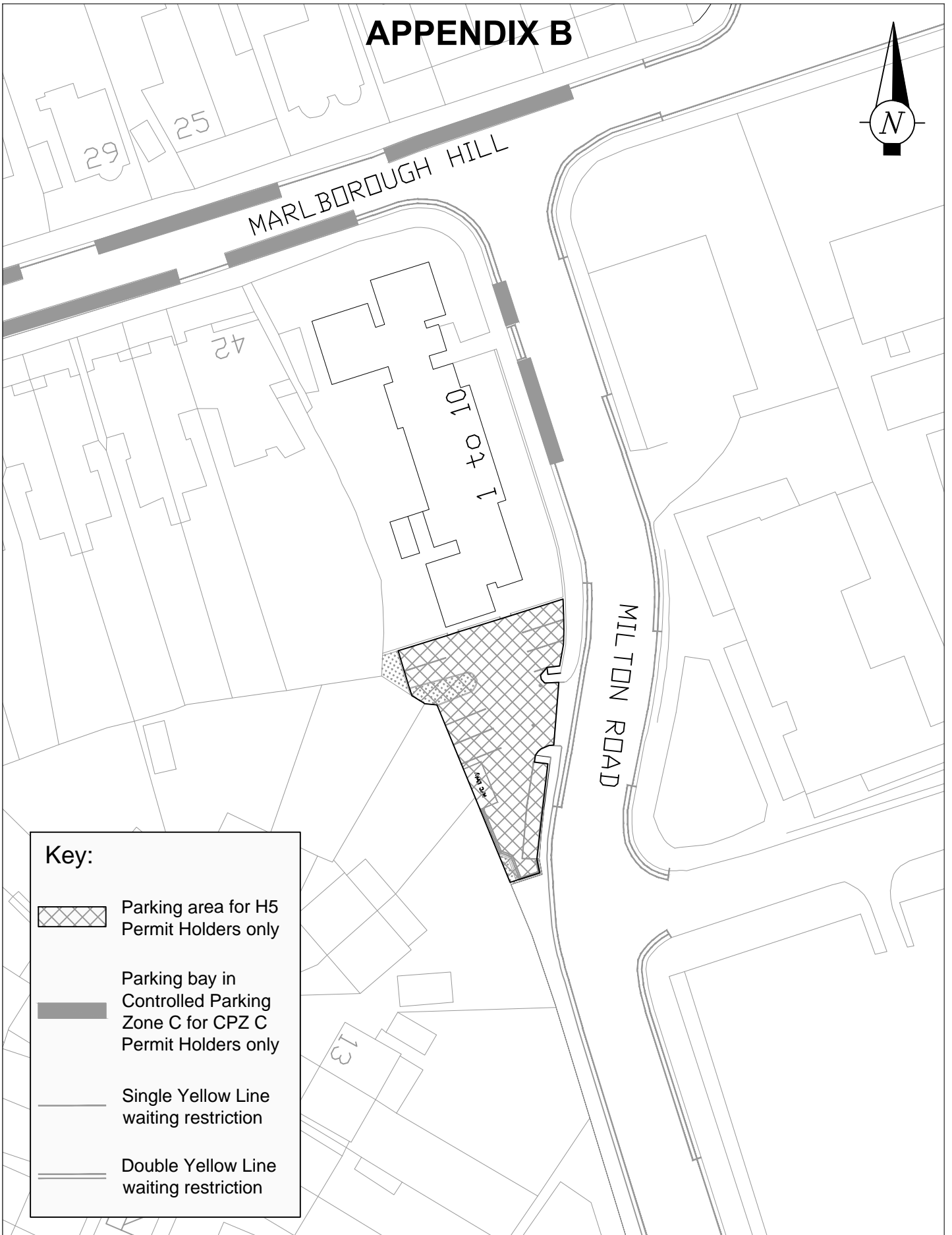
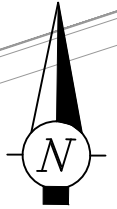






APPENDIX B



Key:

-  Parking area for H5 Permit Holders only
-  Parking bay in Controlled Parking Zone C for CPZ C Permit Holders only
-  Single Yellow Line waiting restriction
-  Double Yellow Line waiting restriction

This map is reproduced from or based upon Ordnance Survey material with the permission of Ordnance Survey on behalf of the Controller of Her Majesty's Stationary Office (c). Crown copyright. Unauthorised reproduction infringes Crown Copyright and may lead to prosecution or civil proceedings. London Borough of Harrow 100019206.



Harrow COUNCIL
LONDON

COMMUNITY & ENVIRONMENT
TRANSPORTATION

P.O. Box 39, Civic Centre,
Harrow, Middlesex. HA1 2XA
Tel: 020 8863 5611
Fax: 020 8420 9611

Project	HOUSING PARKING CONTROLS	
Title	Milton Road Off-street Car Park Proposed Layout	

Scale	Drawn	Checked
NTS @ A3	RLM	PN
	Date	
	20/07/12	
Drawing no T/DWG/00379		
Autocad file O:\TRAFFIC\PARKING&STT\CPZ\HousingPkCnt \Drawings\general plan 2004.dwg		